





-  Path
-  Reshaped Earthwork Embankments
-  Fencing
-  Planning Application Boundary

A	First Issue	Date	12/04/2013
Rev	Description	Drawn	CS



Sustrans Leeds Office
 Leeds Bridge House,
 Hunslet Rd, Leeds,
 LS10 1JN

Status: Final

Project: Halifax
 Hebble Trail - Train Station Link

Title: Site Plan 2

Drawn and designed by: CS Checked by: MB

Scale: 1:1250 at A3

Drawing No: SUS/HTL/SP2 Revision: A